



VILLAGE OF FOUNTAINVIEW
 200408310096860 200807020045998
 200412100133863 200807250050885
 200509160094833 201310230067616
 200512080126992 201409180041503
 200706060050757 201412120056097
 200709260085045 201506020026444

RUPP FARM
 480 8751

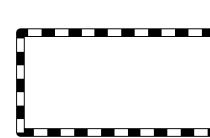


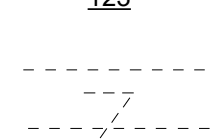


CITY OF NEWARK
 200209110087333

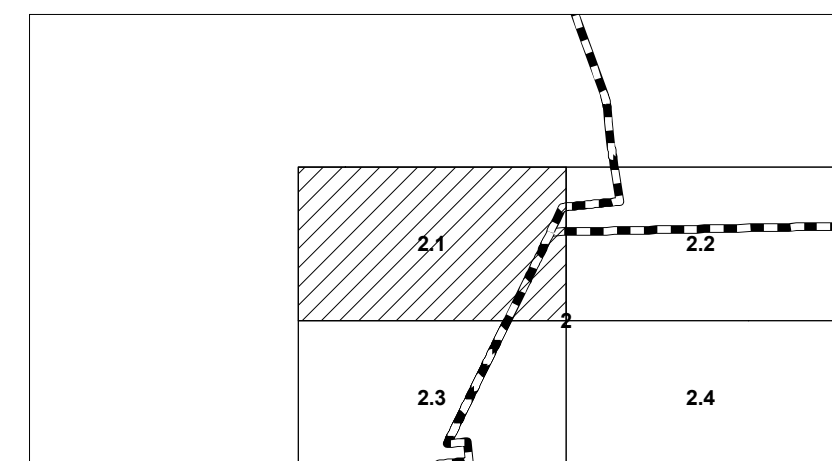
SEC 1

SEC C

SEC M
 67

LEGEND

-  CORPORATE LIMIT LINE
-  HYDROLOGY LINE
-  PARCEL LINE
-  PARCEL NUMBER
-  LOT LINE
-  PARCEL HOOK



THIS MAP IS PREPARED FOR ASSESSMENT PURPOSES ONLY, AND IS NOT TO BE USED FOR ENGINEERING OR SURVEYING PURPOSES.
 AERIAL PHOTOGRAPHY PROVIDED FOR INFORMATIONAL PURPOSES ONLY. DATE OF PHOTOGRAPHY SPRING 2019.

NEW CASTLE COUNTY, DE
 OFFICIAL TAX MAP

GRID BASED ON THE DELAWARE STATE PLANE COORDINATE SYSTEM

HUNDRED - 11

PENCADER

MAP NO: 2.1

PRINTED DECEMBER 18, 2020

THIS MAP IN WHOLE OR IN PART MAY NOT BE PRODUCED IN ANY FORM OR BY ANY MEANS WITHOUT WRITTEN PERMISSION OF THE DEPARTMENT OF LAND USE OF NEW CASTLE COUNTY