



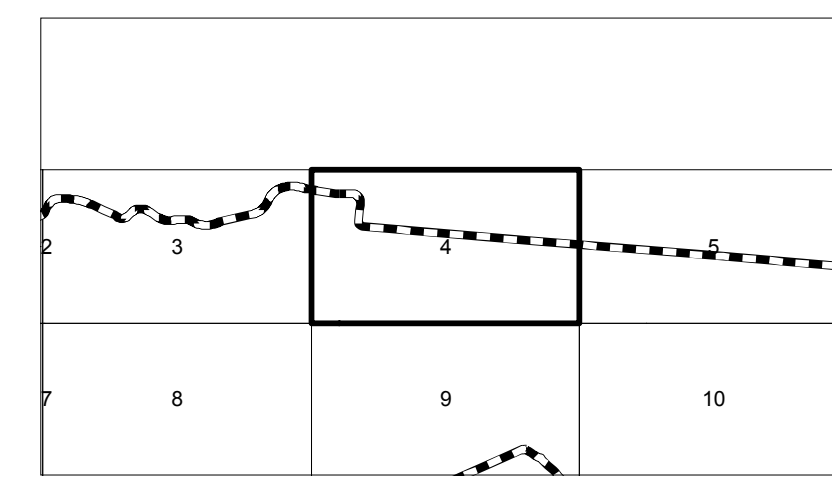
DELAWARE CITY REFINERY  
 1284  
 20140200011827  
 20140200012271

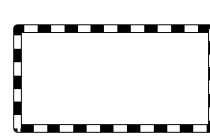
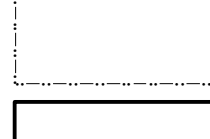
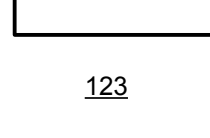

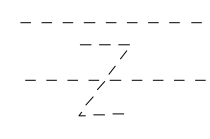
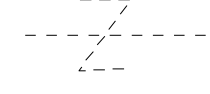
Text

DELAWARE RIVER

RED LION CREEK

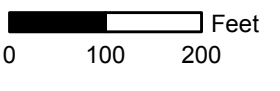

HAMBURG COVE



- LEGEND**
-  CORPORATE LIMIT LINE
  -  HYDROLOGY LINE
  -  PARCEL LINE
  -  PARCEL NUMBER
  -  LOT LINE
  -  PARCEL HOOK

THIS MAP IS PREPARED FOR ASSESSMENT PURPOSES ONLY, AND IS NOT TO BE USED FOR ENGINEERING OR SURVEYING PURPOSES.

AERIAL PHOTOGRAPHY PROVIDED FOR INFORMATIONAL PURPOSES ONLY. DATE OF PHOTOGRAPHY SPRING 2012.

<b>NEW CASTLE COUNTY, DE OFFICIAL TAX MAP</b>	
GRID BASED ON THE DELAWARE STATE PLANE COORDINATE SYSTEM	HUNDRED : 12
 	RED LION
PRINTED: May 15, 2015	MAP NO: <b>4</b>
THIS MAP IN WHOLE OR IN PART MAY NOT BE PRODUCED IN ANY FORM OR BY ANY MEANS WITHOUT WRITTEN PERMISSION OF THE DEPARTMENT OF LAND USE OF NEW CASTLE COUNTY.	