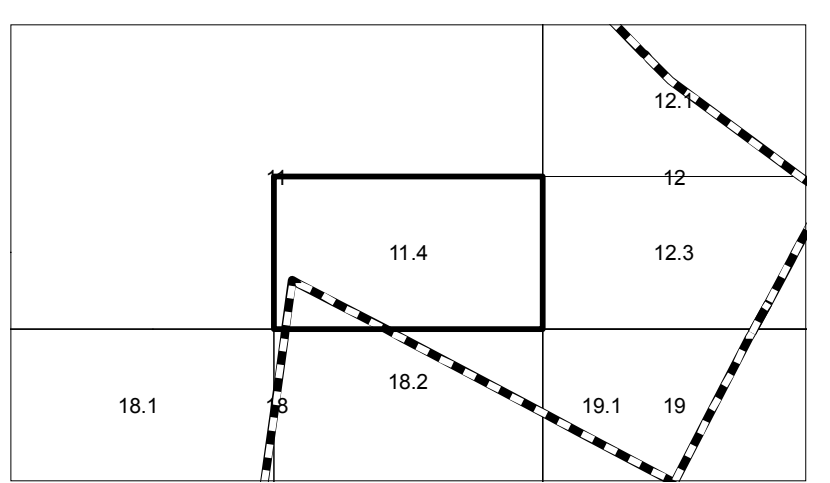
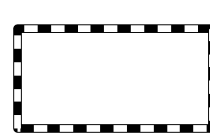
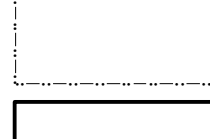
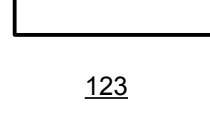
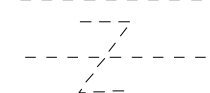
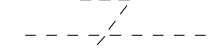





ED OLIVER GOLF COURSE

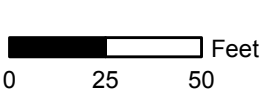

201710270056179



- LEGEND**
-  CORPORATE LIMIT LINE
 -  HYDROLOGY LINE
 -  PARCEL LINE
 -  PARCEL NUMBER
 -  LOT LINE
 -  PARCEL HOOK

THIS MAP IS PREPARED FOR ASSESSMENT PURPOSES ONLY, AND IS NOT TO BE USED FOR ENGINEERING OR SURVEYING PURPOSES.

AERIAL PHOTOGRAPHY PROVIDED FOR INFORMATIONAL PURPOSES ONLY. DATE OF PHOTOGRAPHY SPRING 2017.

NEW CASTLE COUNTY, DE OFFICIAL TAX MAP	
GRID BASED ON THE DELAWARE STATE PLANE COORDINATE SYSTEM	CITY OF: 26
	
PRINTED: November 15, 2017	MAP NO: 11.4
THIS MAP IN WHOLE OR IN PART MAY NOT BE PRODUCED IN ANY FORM OR BY ANY MEANS WITHOUT WRITTEN PERMISSION OF THE DEPARTMENT OF LAND USE OF NEW CASTLE COUNTY.	