

8.05 AC
 06-143.00-001 CA001
 THRU CB009
**BRANDYWINE
 PARK CONDOS**
 8100 8450 14296
 8551 13725
 200603070022490
 200612260119945

1.73 AC
**POINTE
 AT
 BRANDYWINE
 PARK**
 200712280109102

INCYTE CORPORATION EXPANSION

201603230013391
 201909250076971

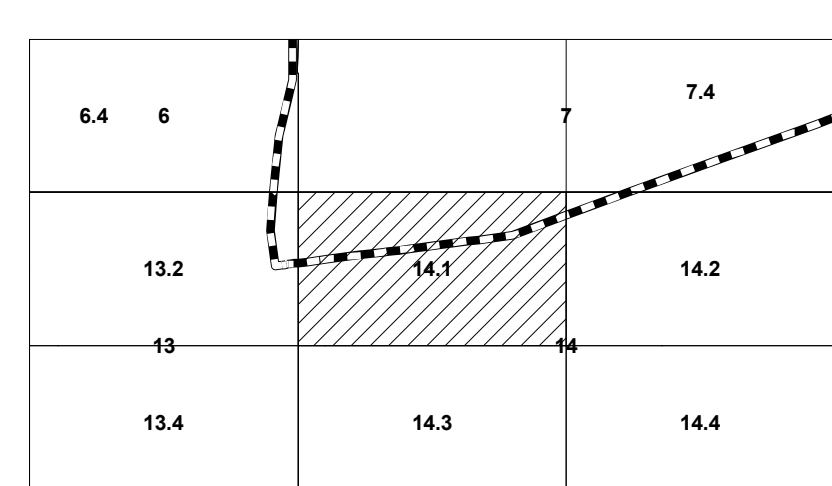
AUGUSTINE HILLS

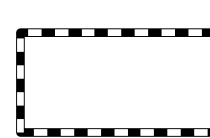


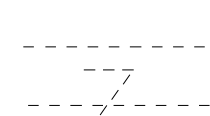

**STATE OF
 DELAWARE**

ABESSINIO STADIUM

201912090099869

N BRANDYWINE PARK
 102.37 AC



- LEGEND**
-  CORPORATE LIMIT LINE
 -  HYDROLOGY LINE
 -  PARCEL LINE
 -  PARCEL NUMBER
 -  LOT LINE
 - PARCEL HOOK

THIS MAP IS PREPARED FOR ASSESSMENT PURPOSES ONLY, AND IS NOT TO BE USED FOR ENGINEERING OR SURVEYING PURPOSES.
 AERIAL PHOTOGRAPHY PROVIDED FOR INFORMATIONAL PURPOSES ONLY. DATE OF PHOTOGRAPHY SPRING 2021.

**NEW CASTLE COUNTY, DE
 OFFICIAL TAX MAP**

GRID BASED ON THE DELAWARE STATE PLANE COORDINATE SYSTEM

0 25 50 Feet

PRINTED JANUARY 21, 2022

CITY - 26
WILMINGTON
 MAP NO: **14.1**

THIS MAP IN WHOLE OR IN PART MAY NOT BE PRODUCED IN ANY FORM OR BY ANY MEANS WITHOUT WRITTEN PERMISSION OF THE DEPARTMENT OF LAND USE OF NEW CASTLE COUNTY